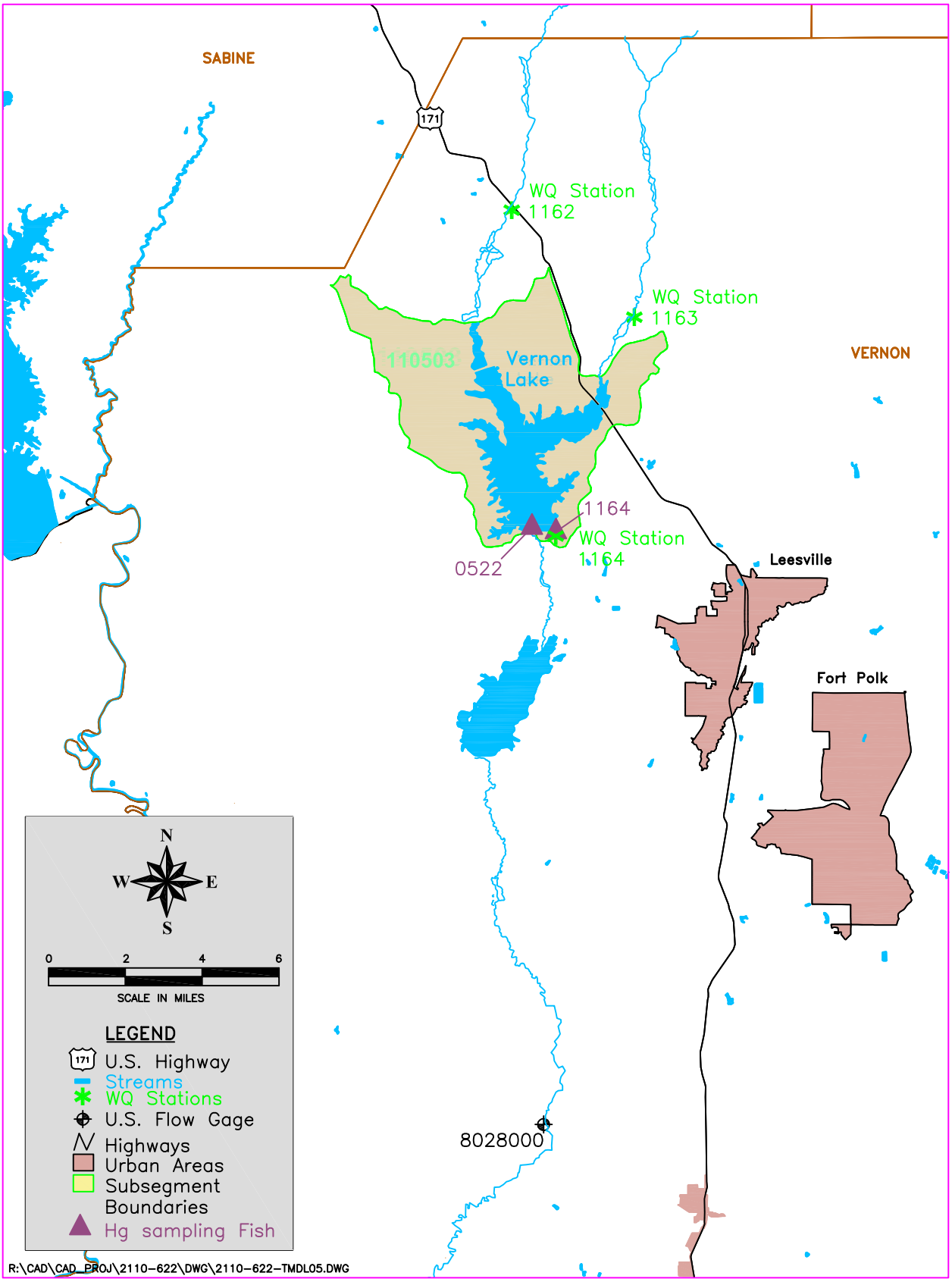

Figure A.8. Vernon Lake study area map with wq and hg sampling sites.

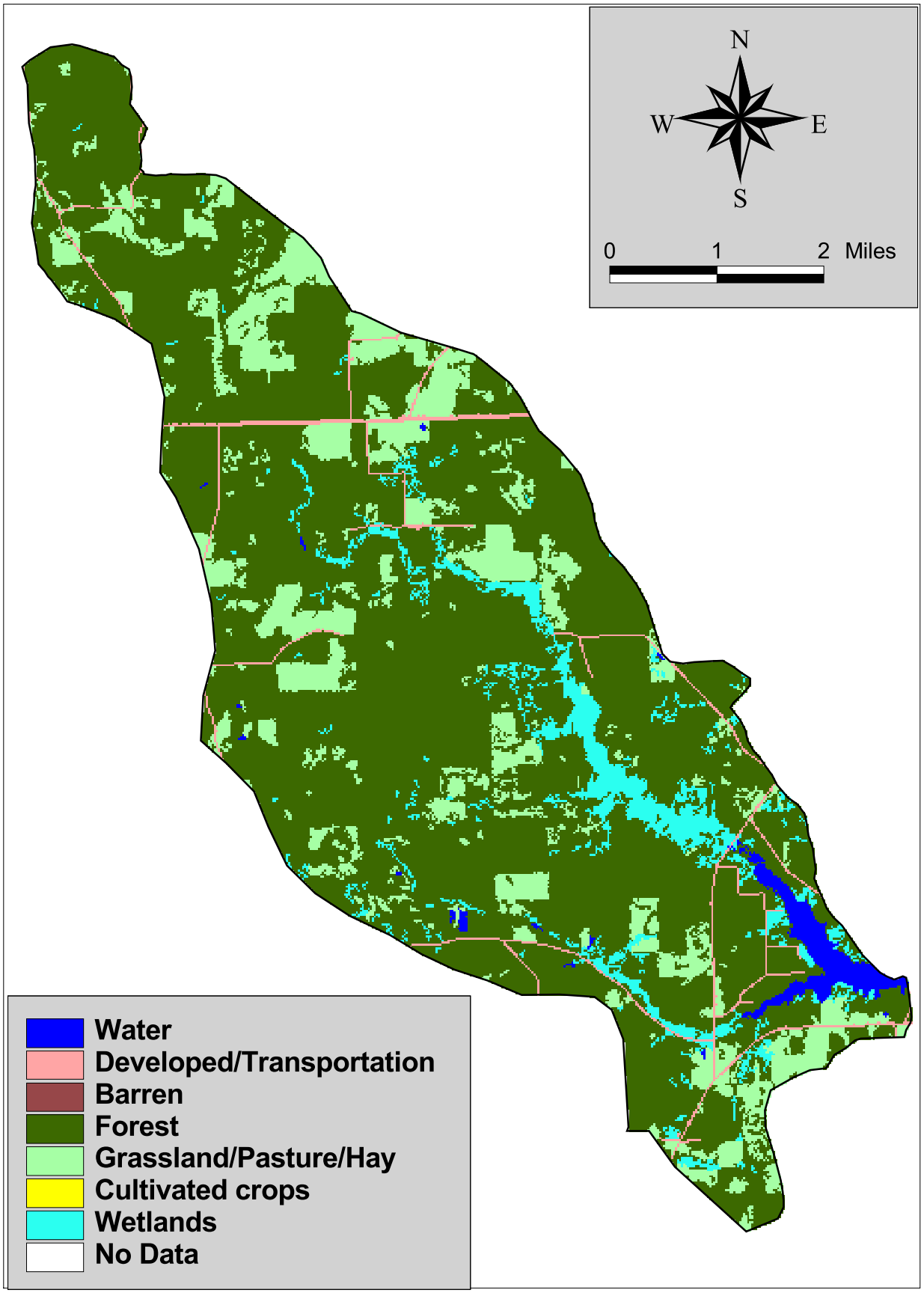

Figure A.9. Ivan Lake study area land use map.

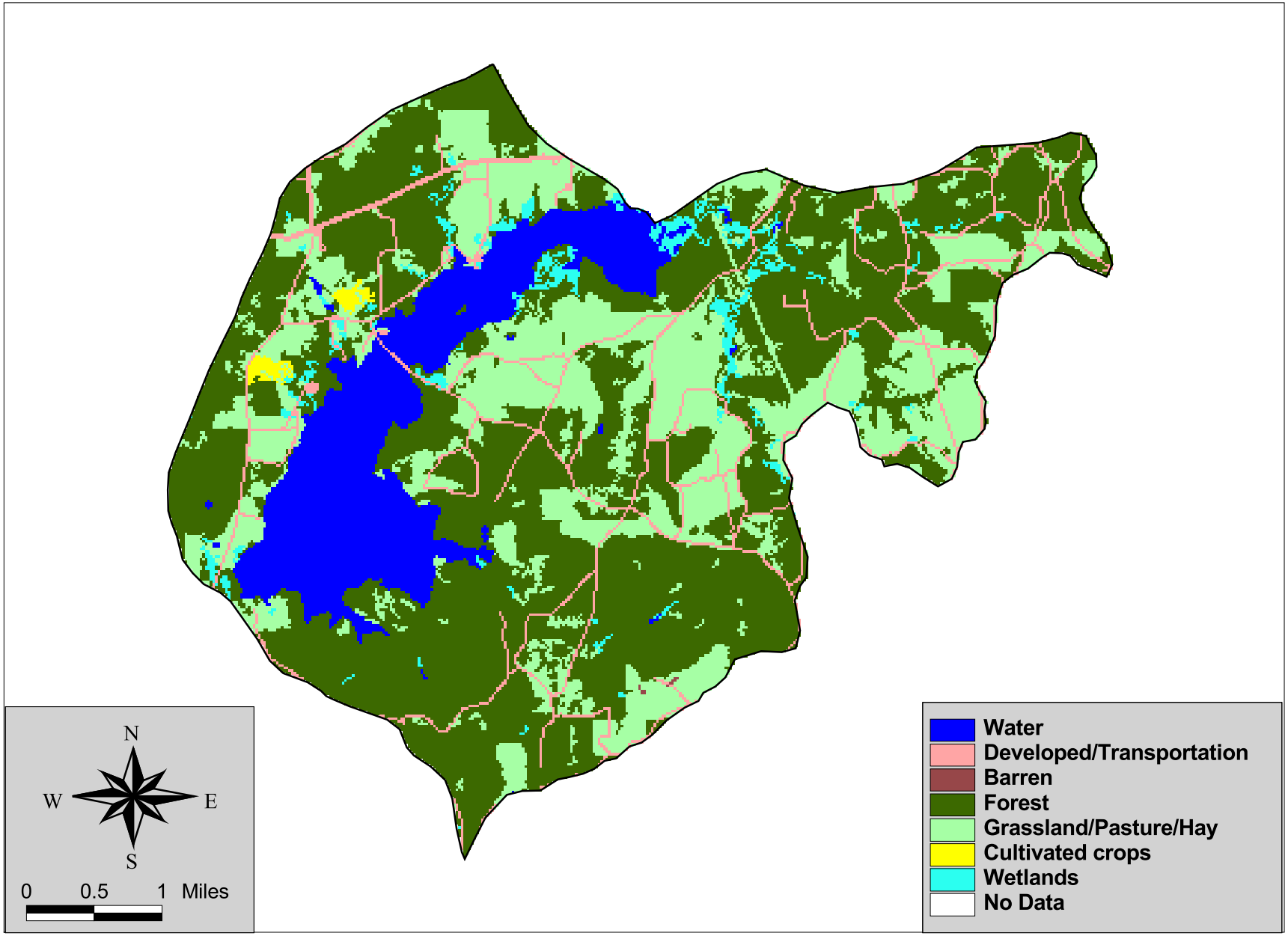

Figure A.10. Kepler Creek Lake study area land use map.

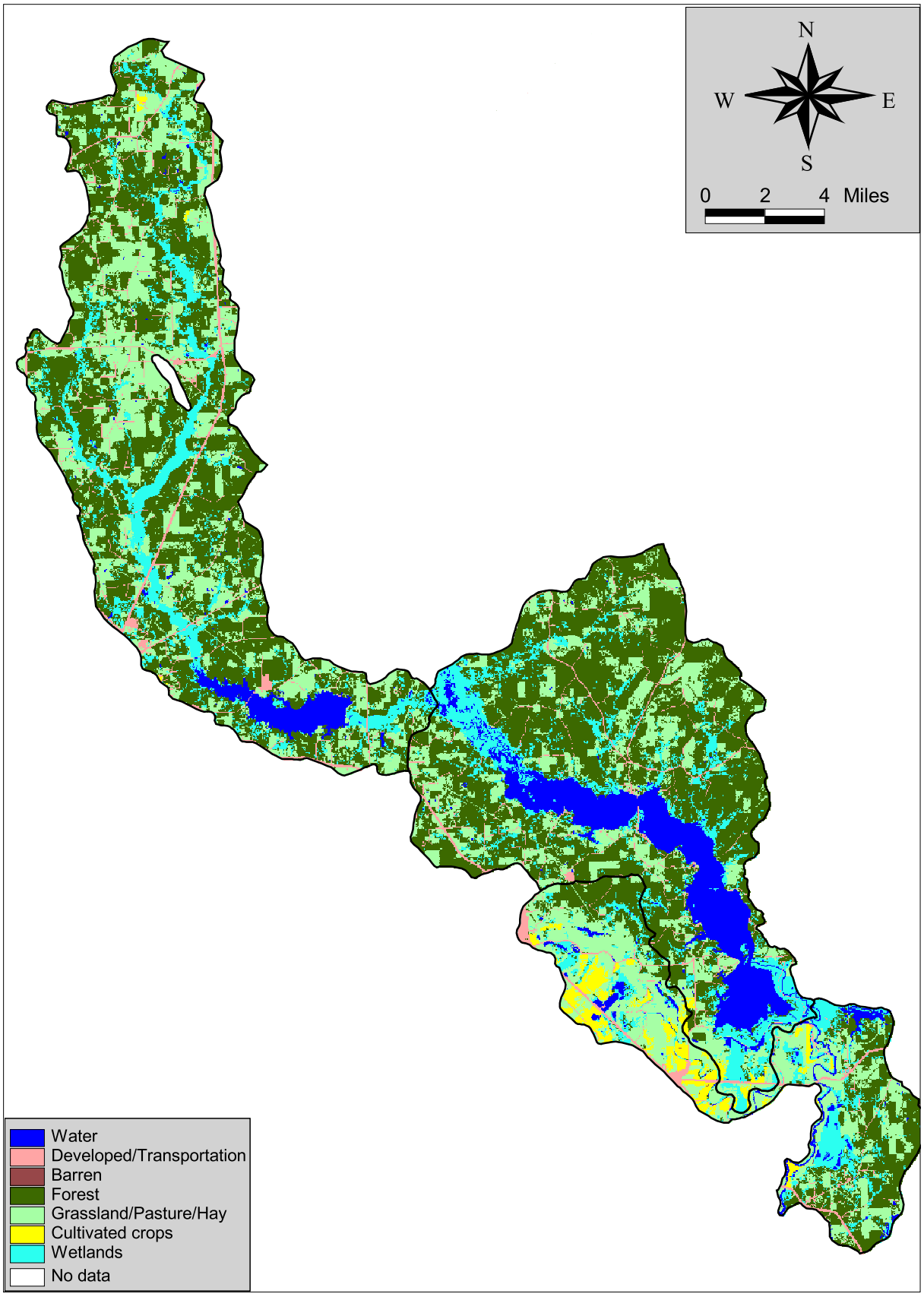

Fgiure A.11. Black Lake study area land use map.

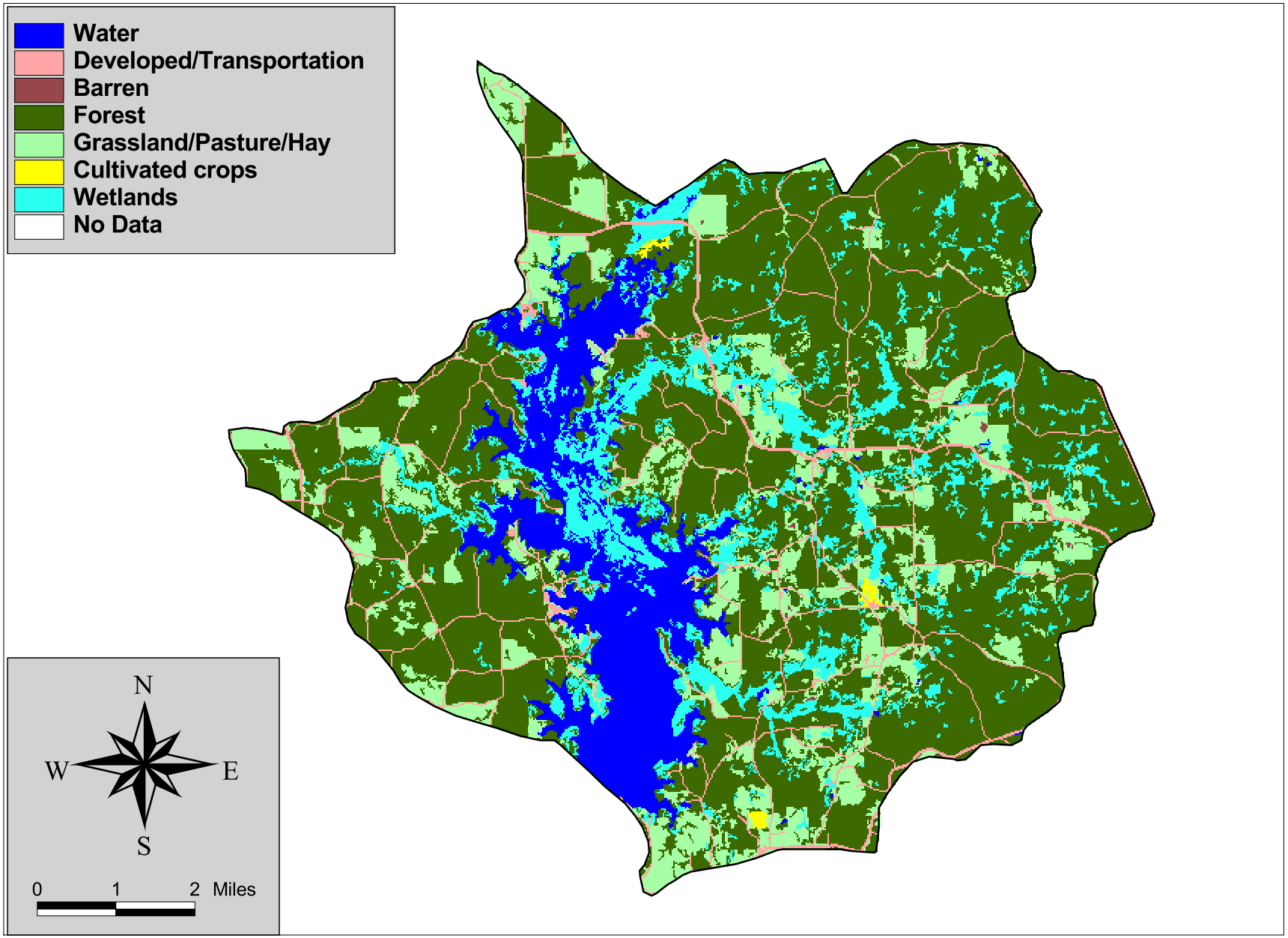

Figure A.12. Iatt Lake study area land use map.

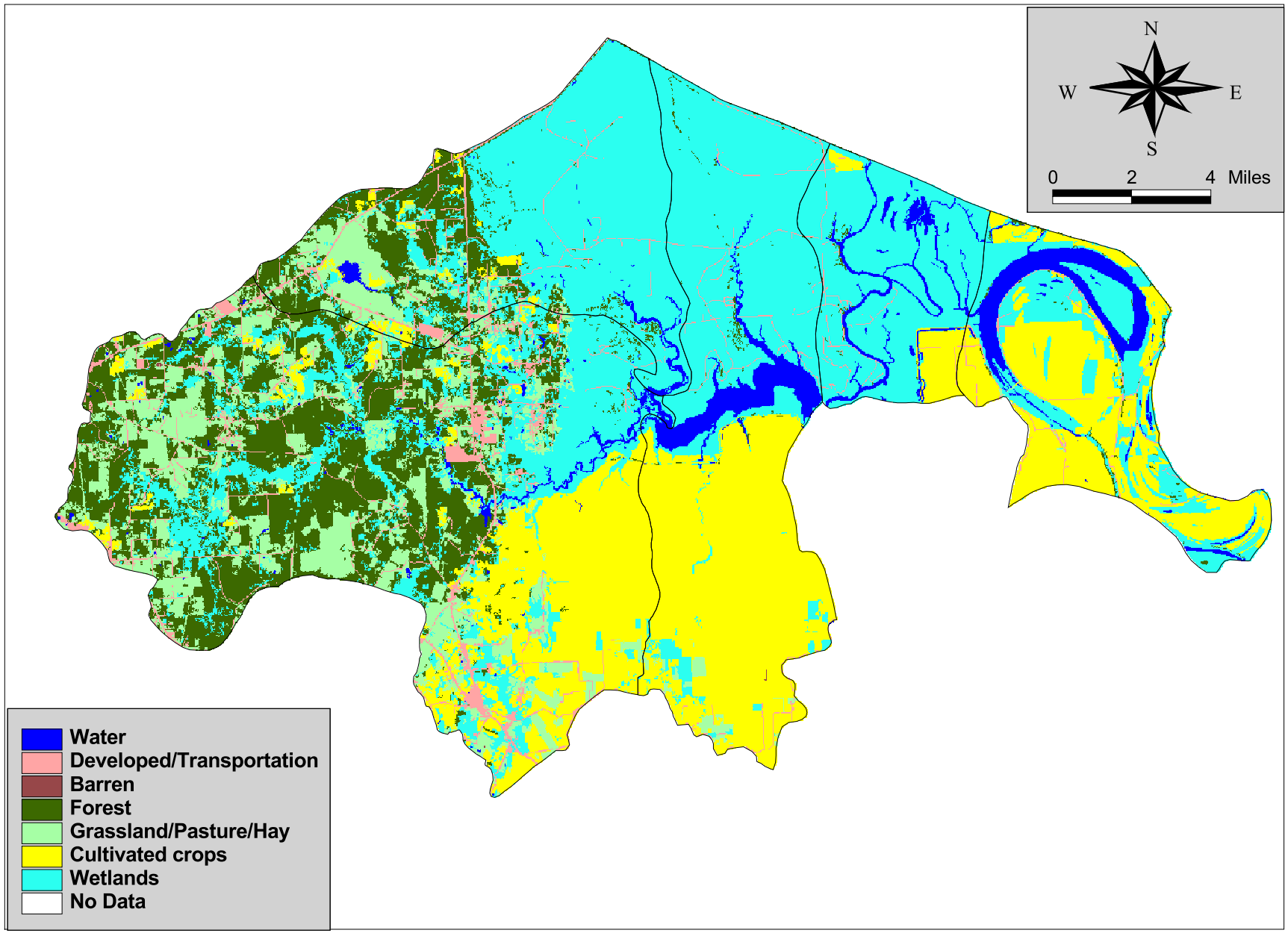

Figure A.13. Saline Lake study area land use map.

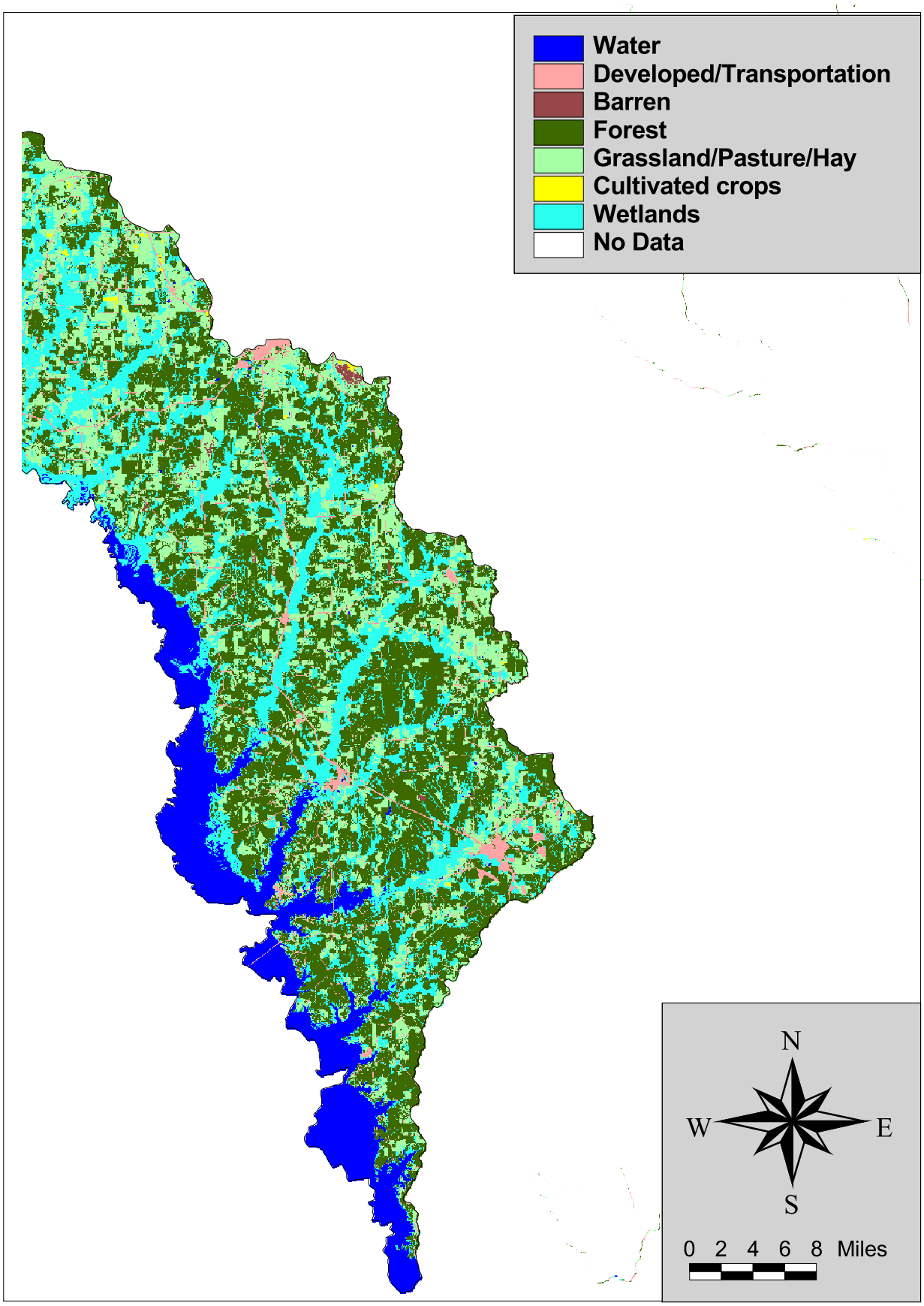

Figure A.14. Toledo Bend Reservoir study area land use map.

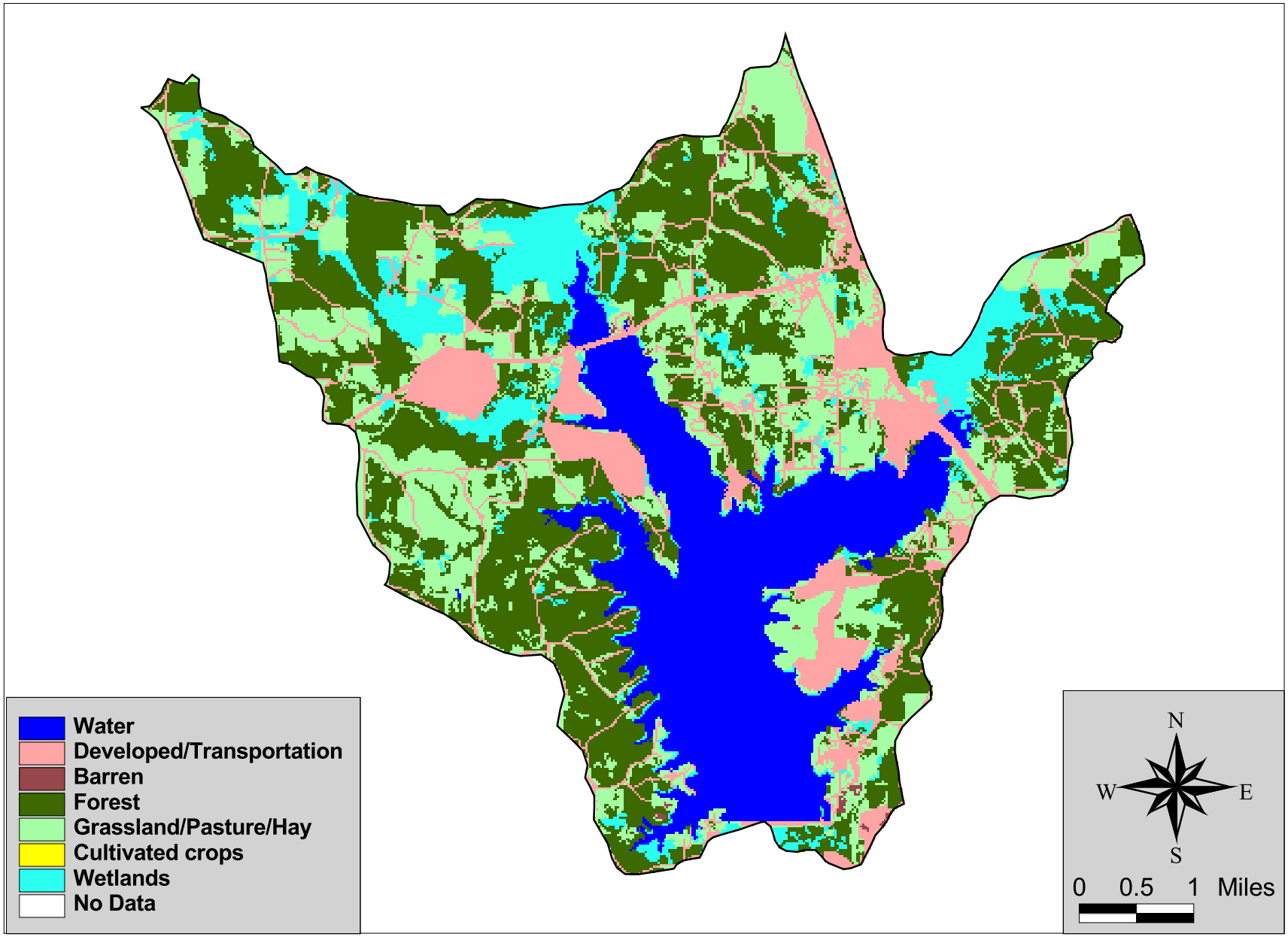

Figure A.15. Vernon Lake study area land use map.

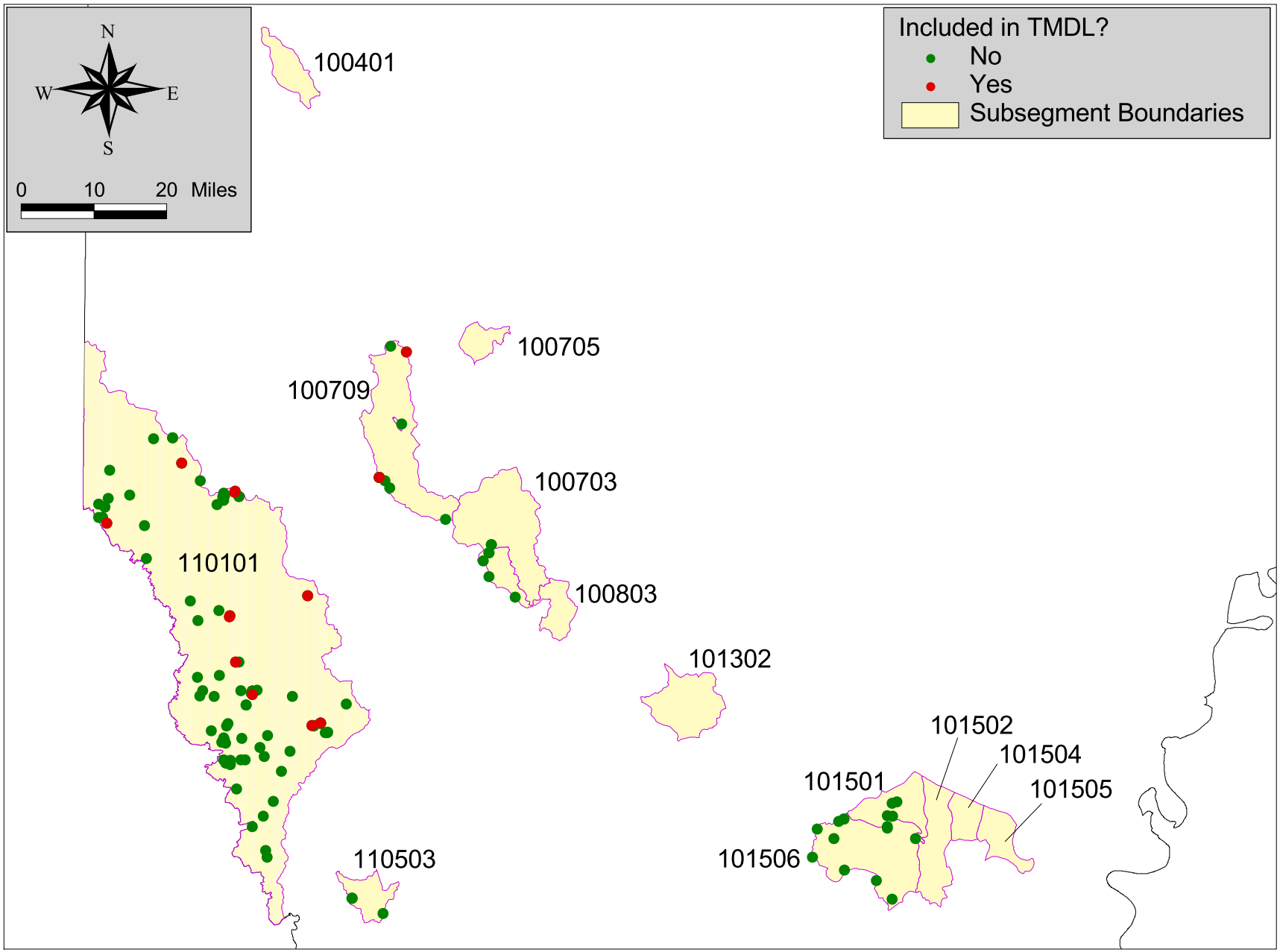

Figure A.16. Locations of point source discharges in mercury TMDL study areas.

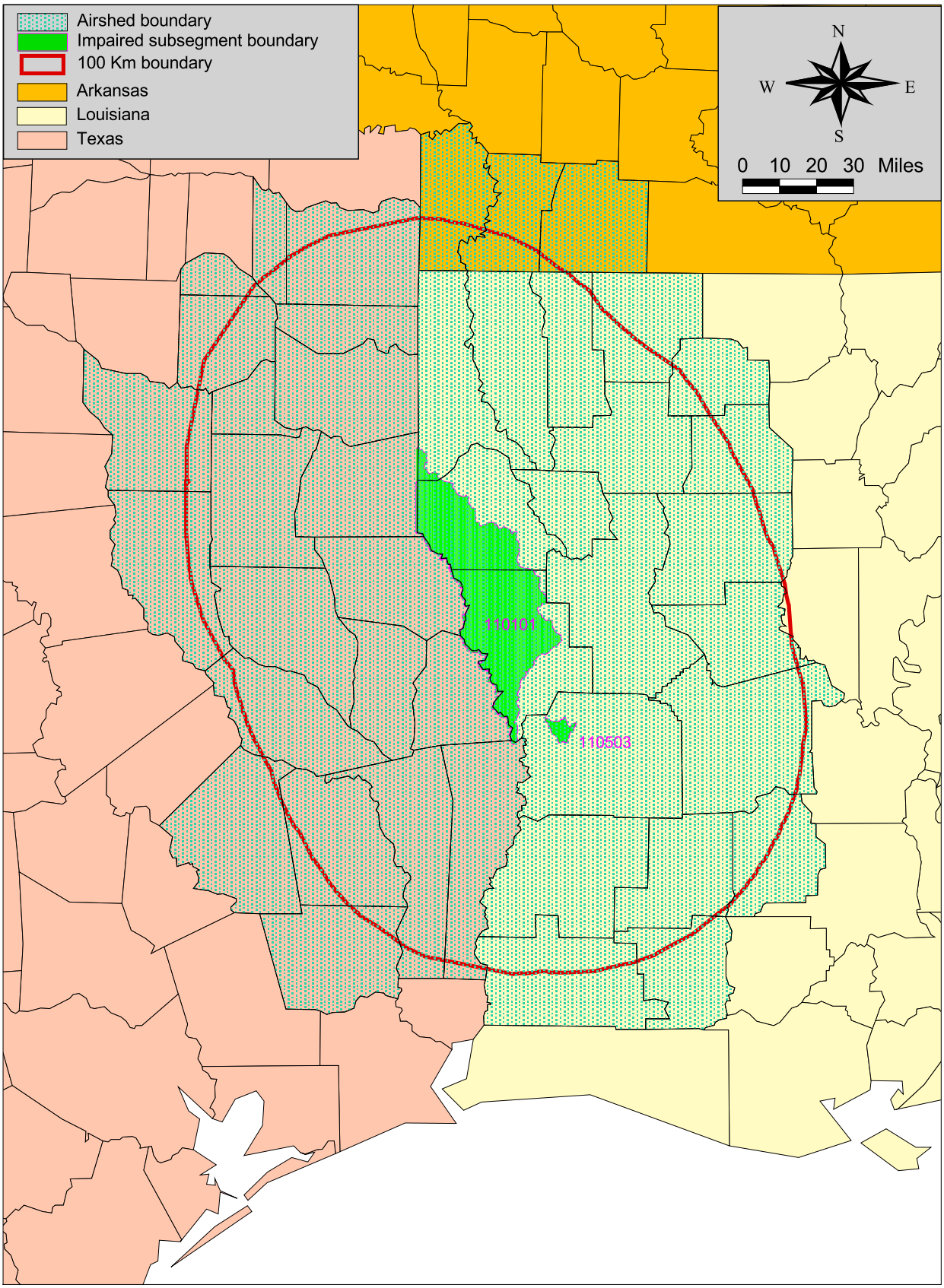

Figure A.17. Airshed for Sabine River basin subsegments 110101, 110503.

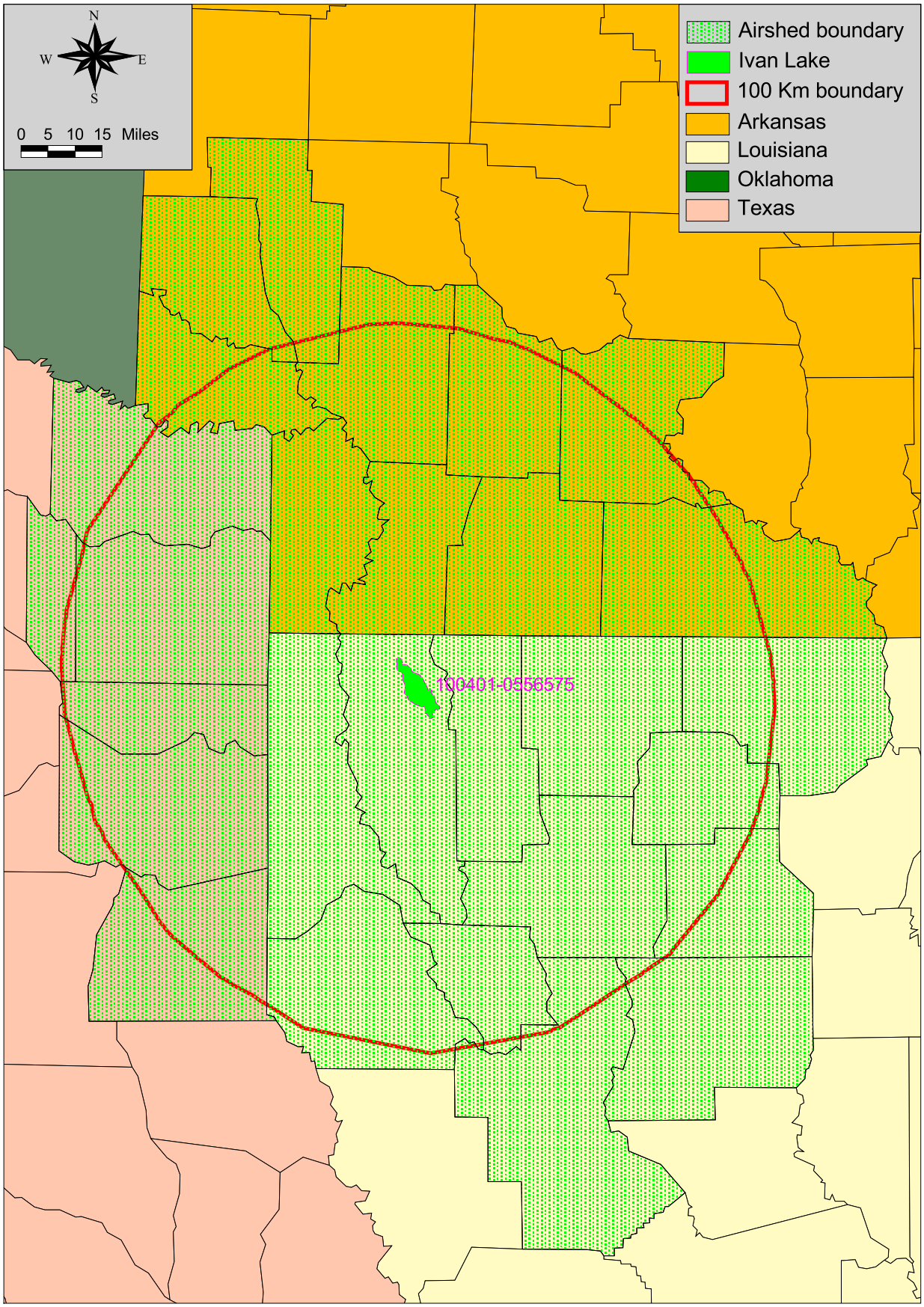

Figure A.18. Airshed for Red River basin subsegment 100401-0556575.

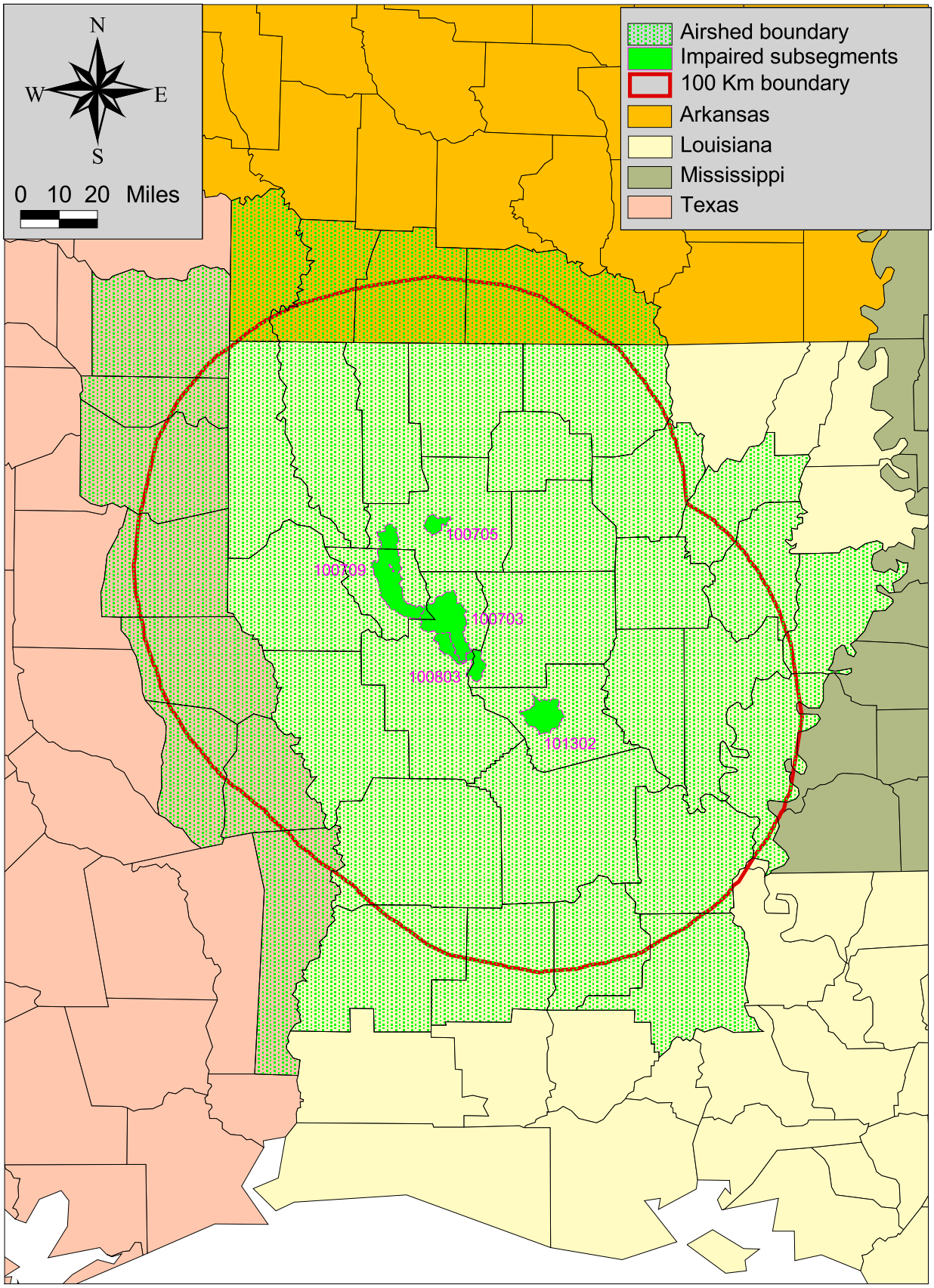

Figure A.19. Airshed for Red River basin subsegments 100703, 100705, 100709, 100803, 101302.

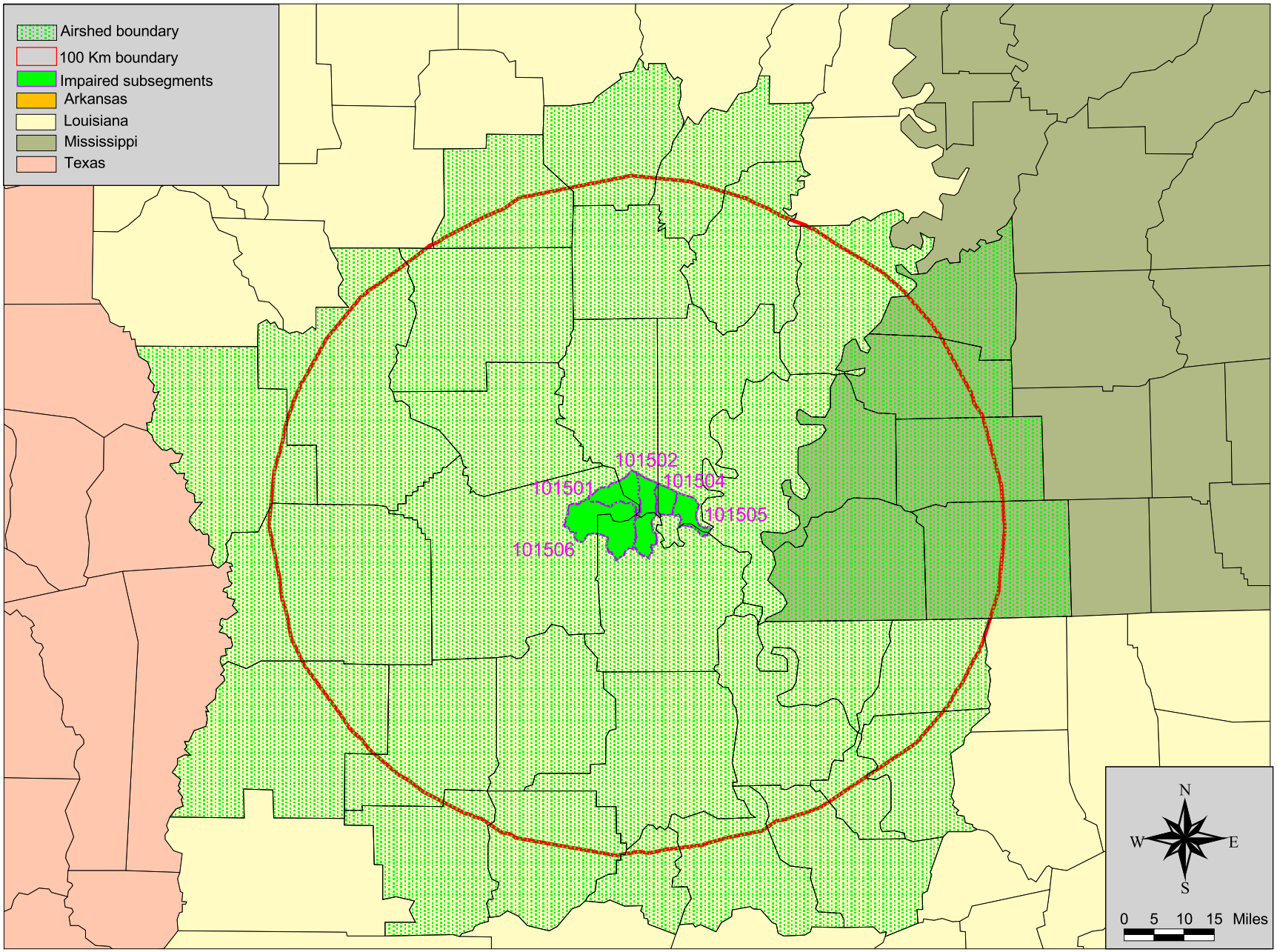

Figure A.20. Airshed for Red River basin subsegments 101501, 101502, 101504, 101505, 101506.