STATEMENT OF FINDINGS

Attachments

Figure 1-1: Project Layout
Figure 1-2: Typical Section “A” looking easterly reference profile 12
Figure 1-3: Typical Section looking easterly reference profile 22
Figure 1-4: Construction Access & Equipment Offload
Figure 1-5: Sand Fence Layout
Figure 1-6: Sand source Map
Figure 1-7: Typical Section Primary Access
Figure 1-8: Sand Fence Details
Figure 1-9: Typical Borrow Section
Figure 1-10: Plan View
Figure 1-11: Elevation View - New Cut Vegetative Planting
Figure 1-12: Dune Platform Layout - New Cut Vegetative Planting
Figure 1-13: Marsh Platform Layout - New Cut Vegetative Planting
Figure 1-14: General Notes/Plant Details

Figure 1-1: Project Layout

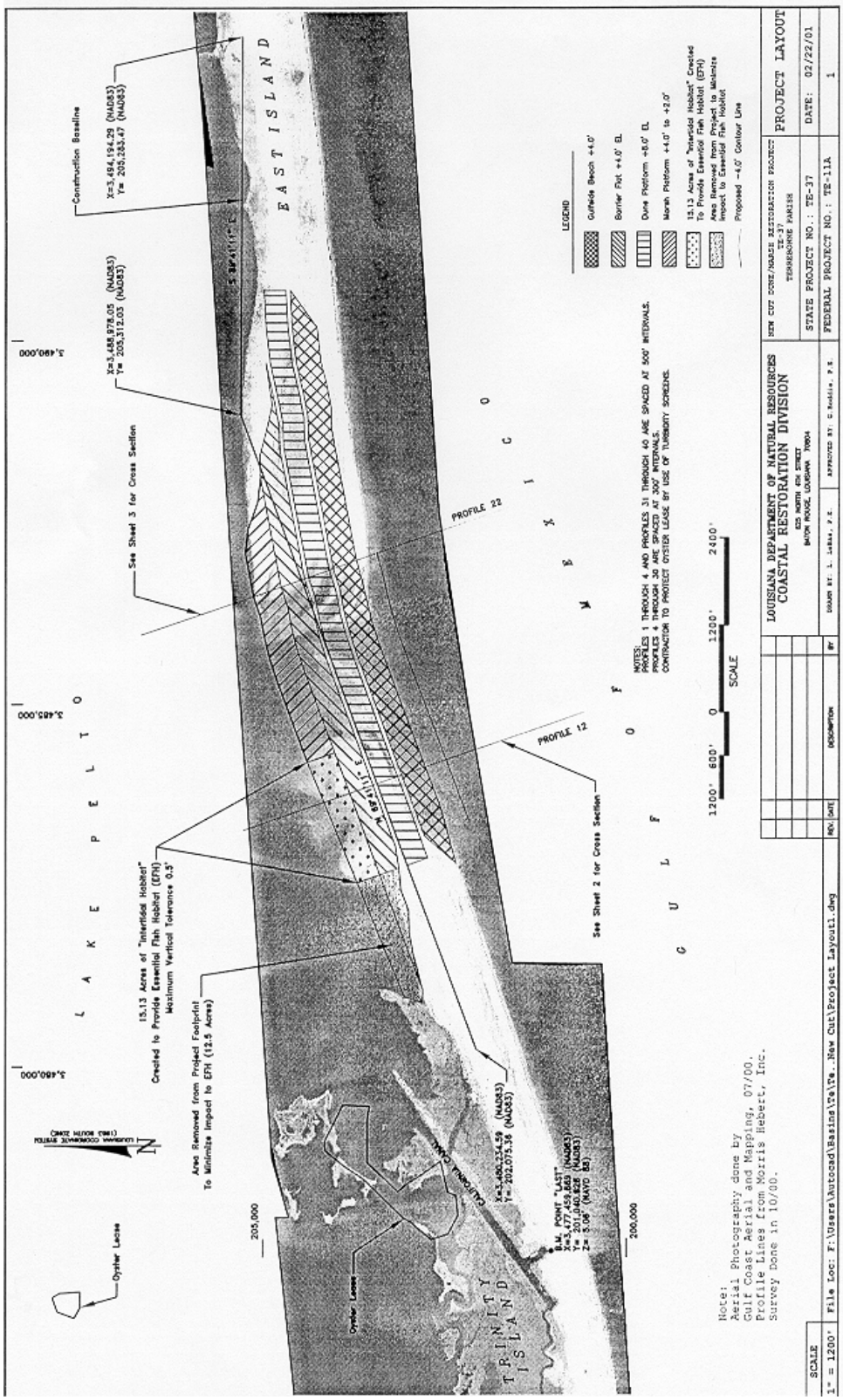

Figure 1-2: Typical Section “A” looking easterly reference profile 12

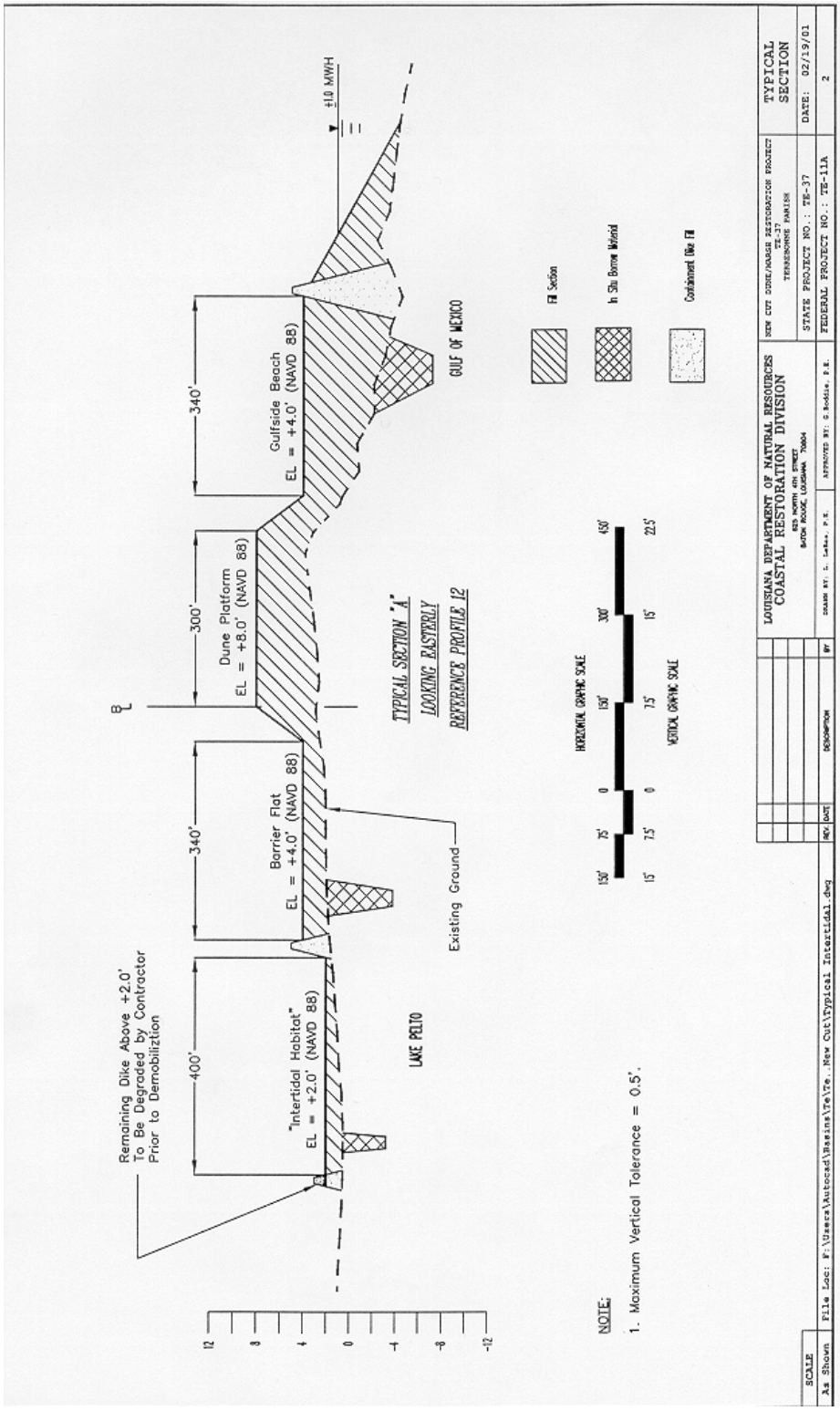

Figure 1-3: Typical Section looking easterly reference profile 22

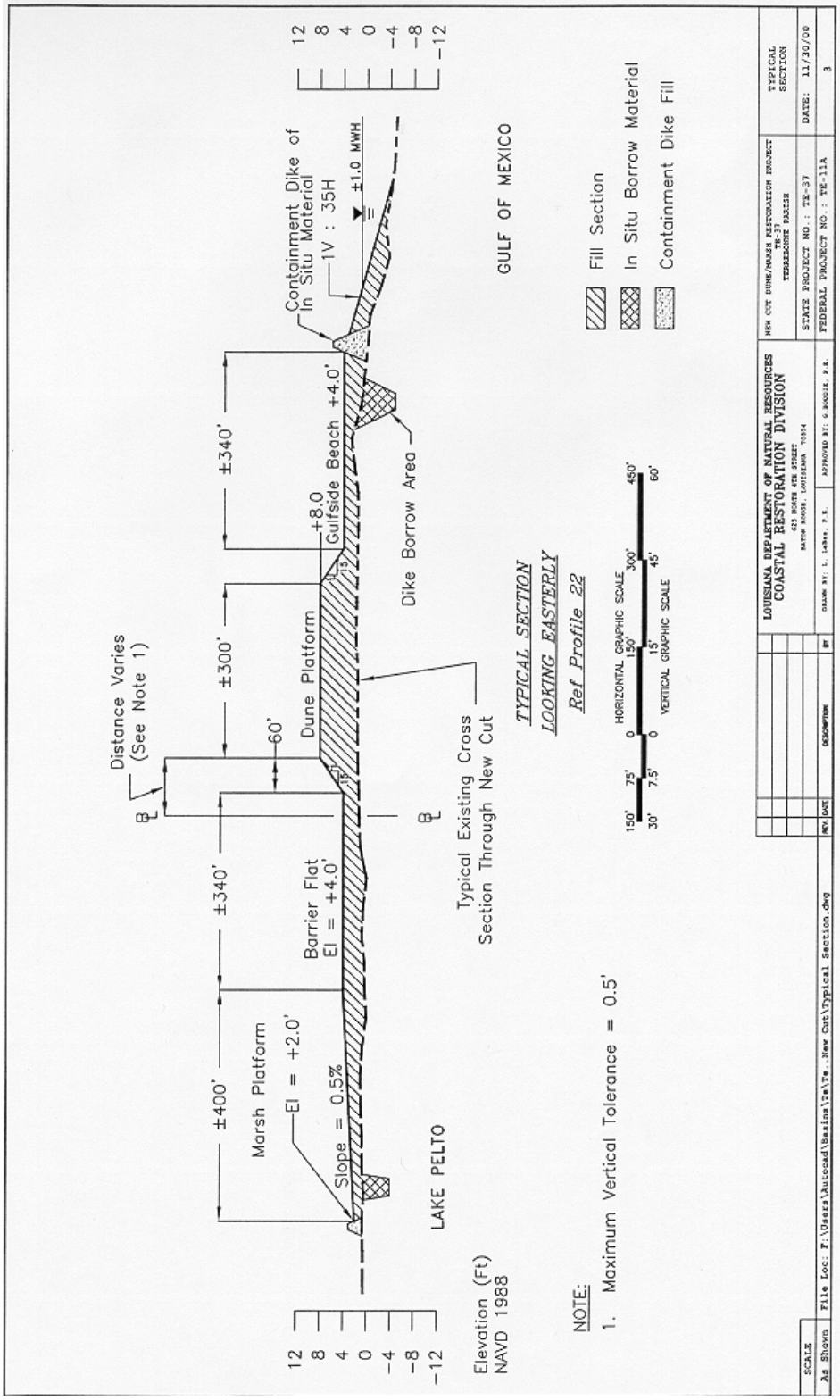

Figure 1-4: Construction Access & Equipment Offload



Figure 1-5: Sand Fence Layout

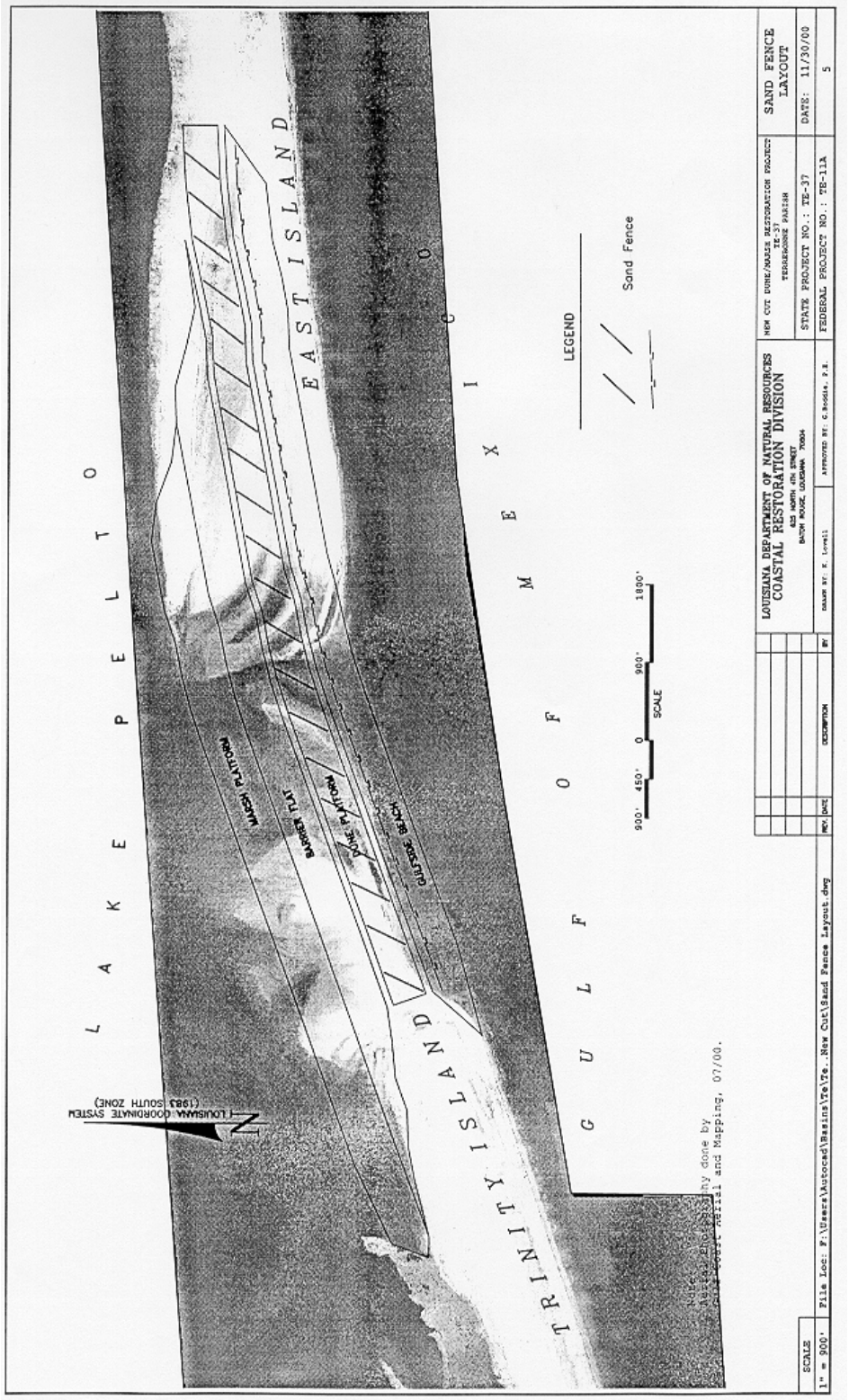

Figure 1-6: Sand source Map

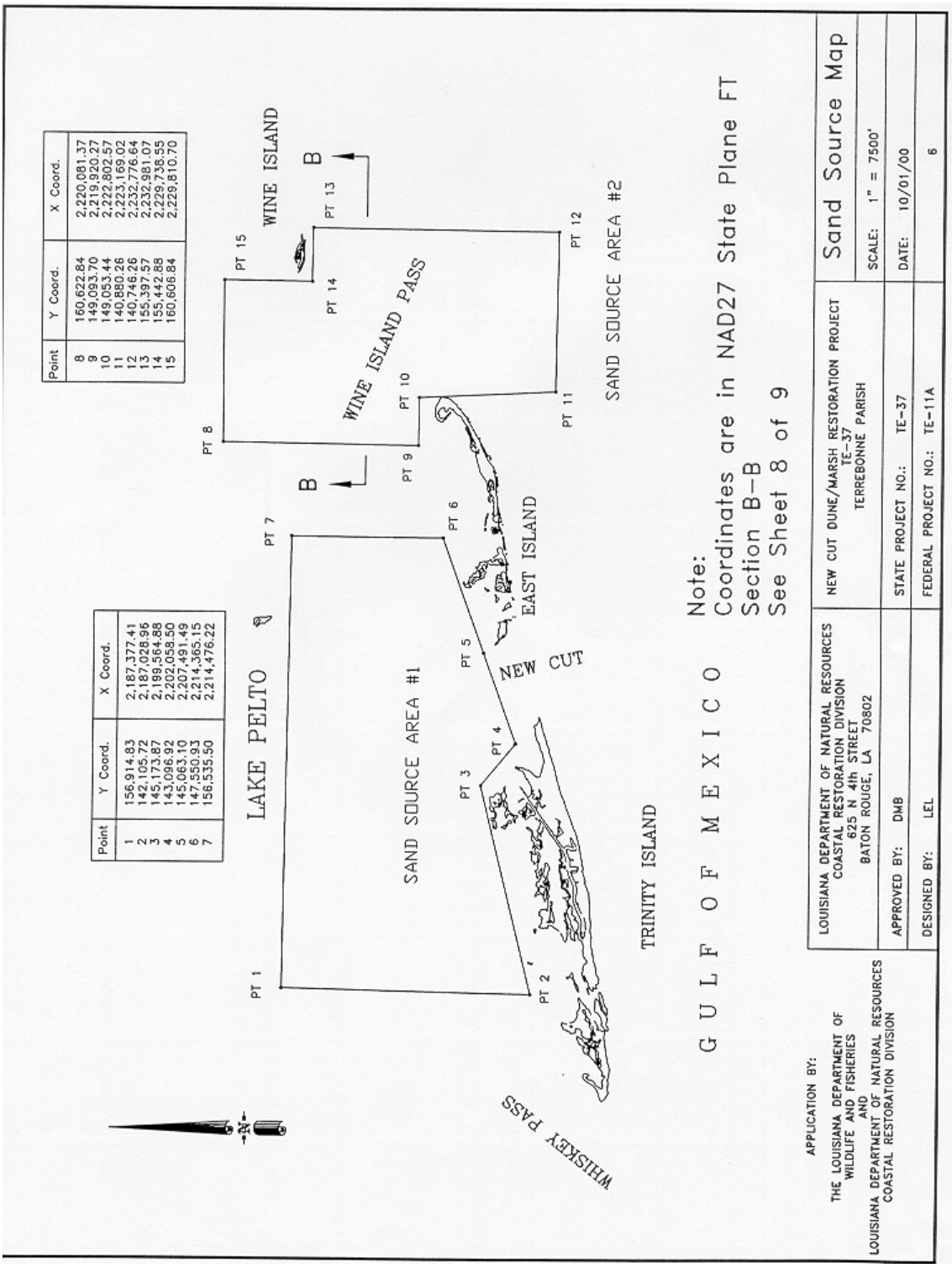

Figure 1-7: Typical Section Primary Access

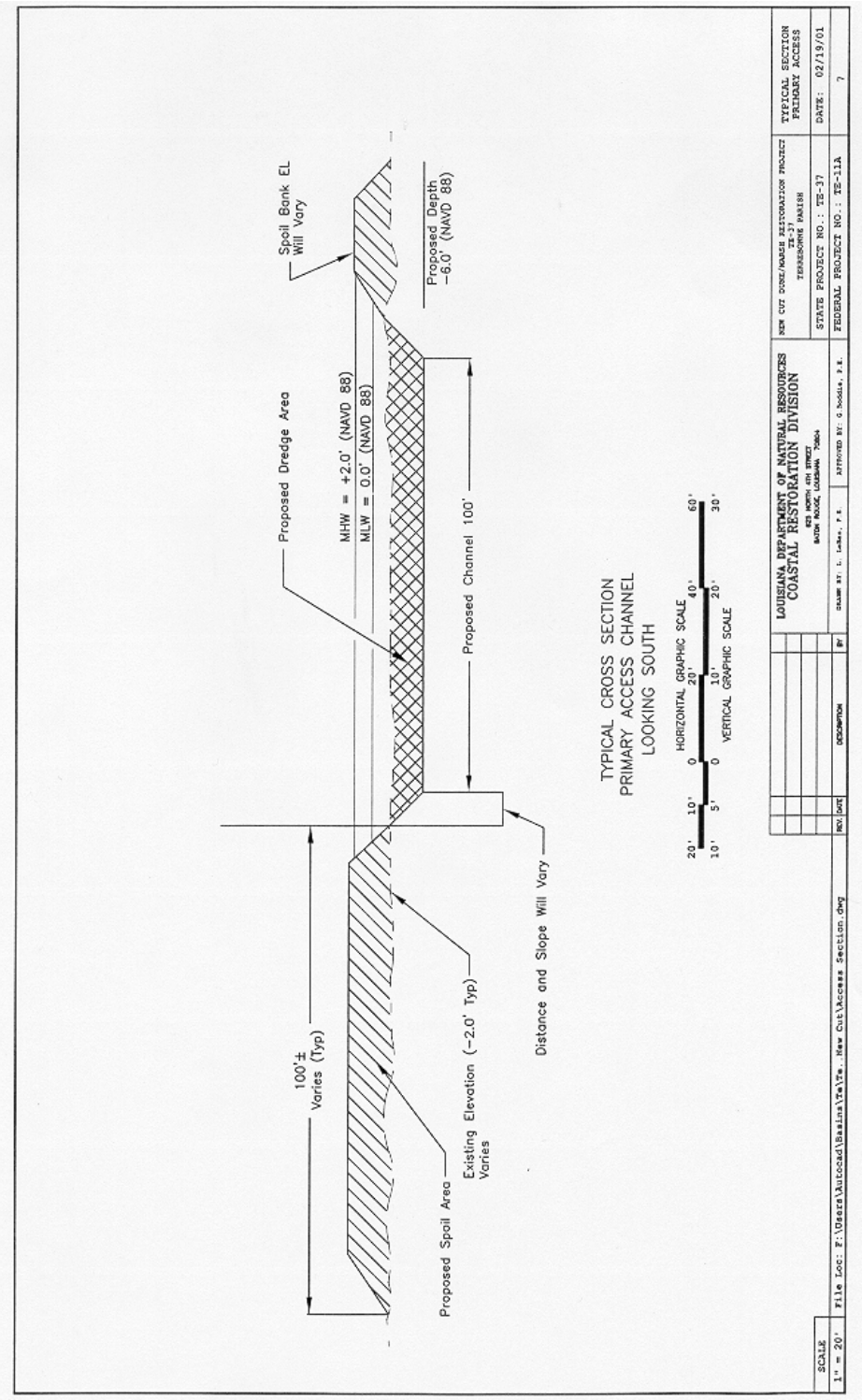

Figure 1-8: Sand Fence Details

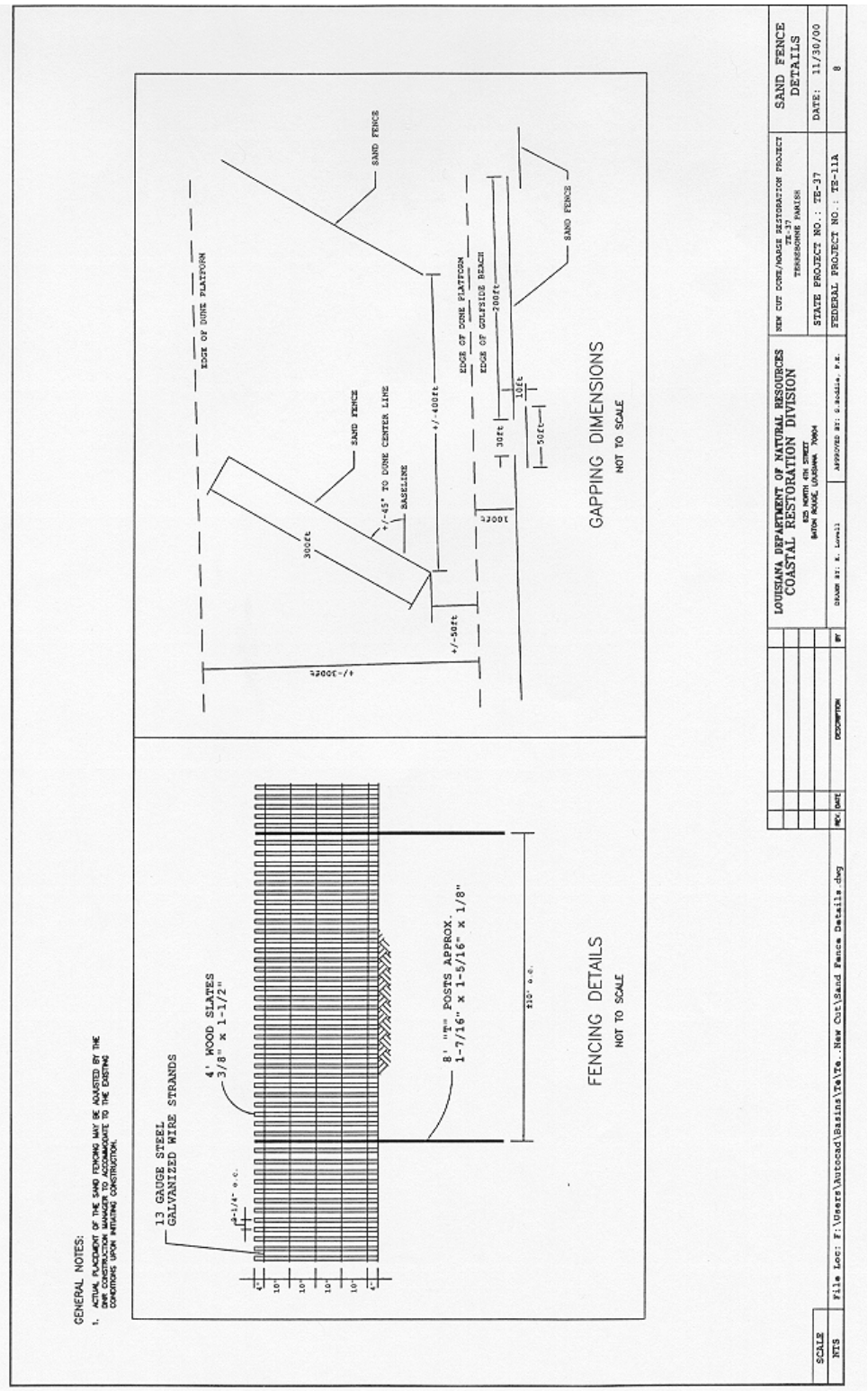

Figure 1-9: Typical Borrow Section

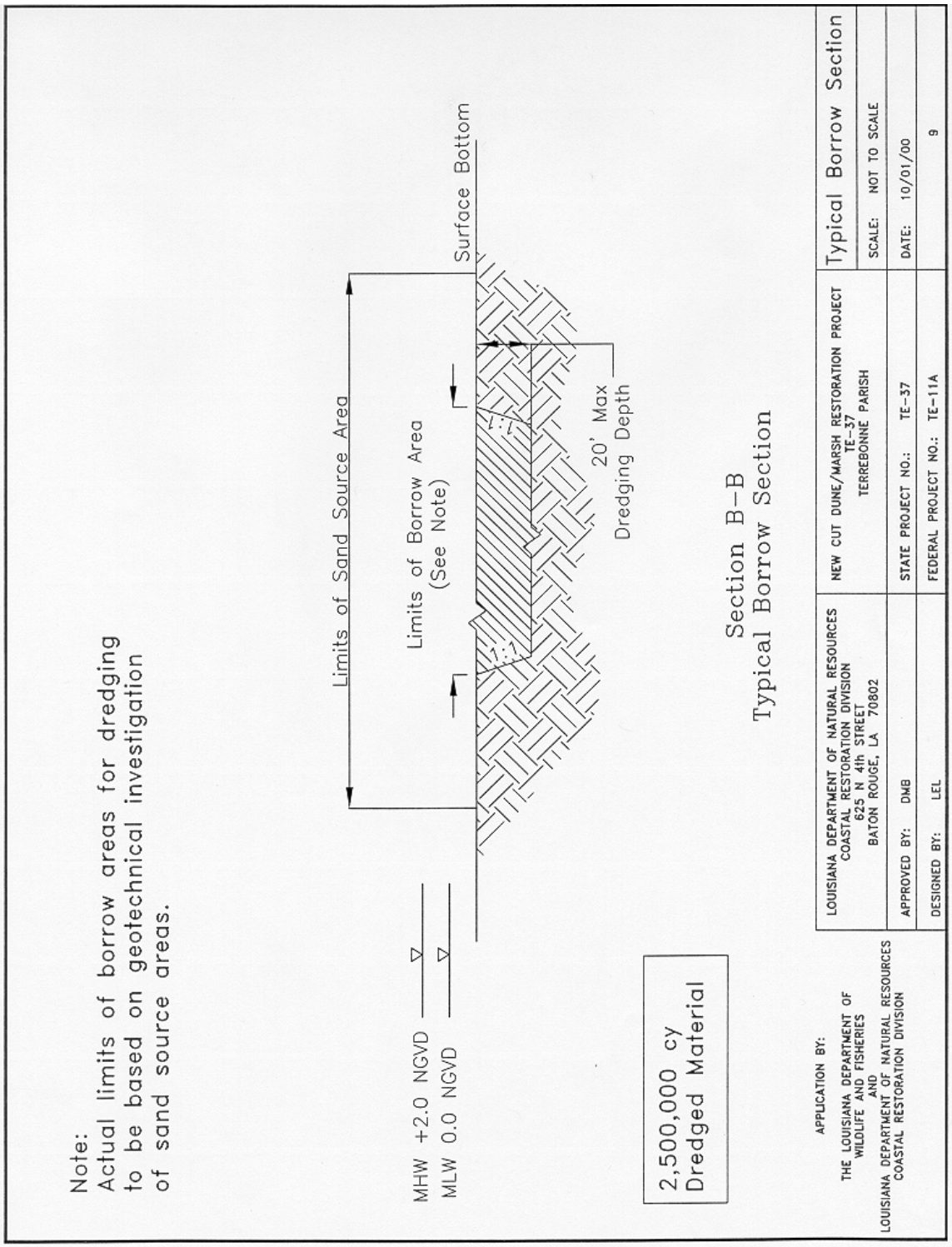

Figure 1-10: Plan View

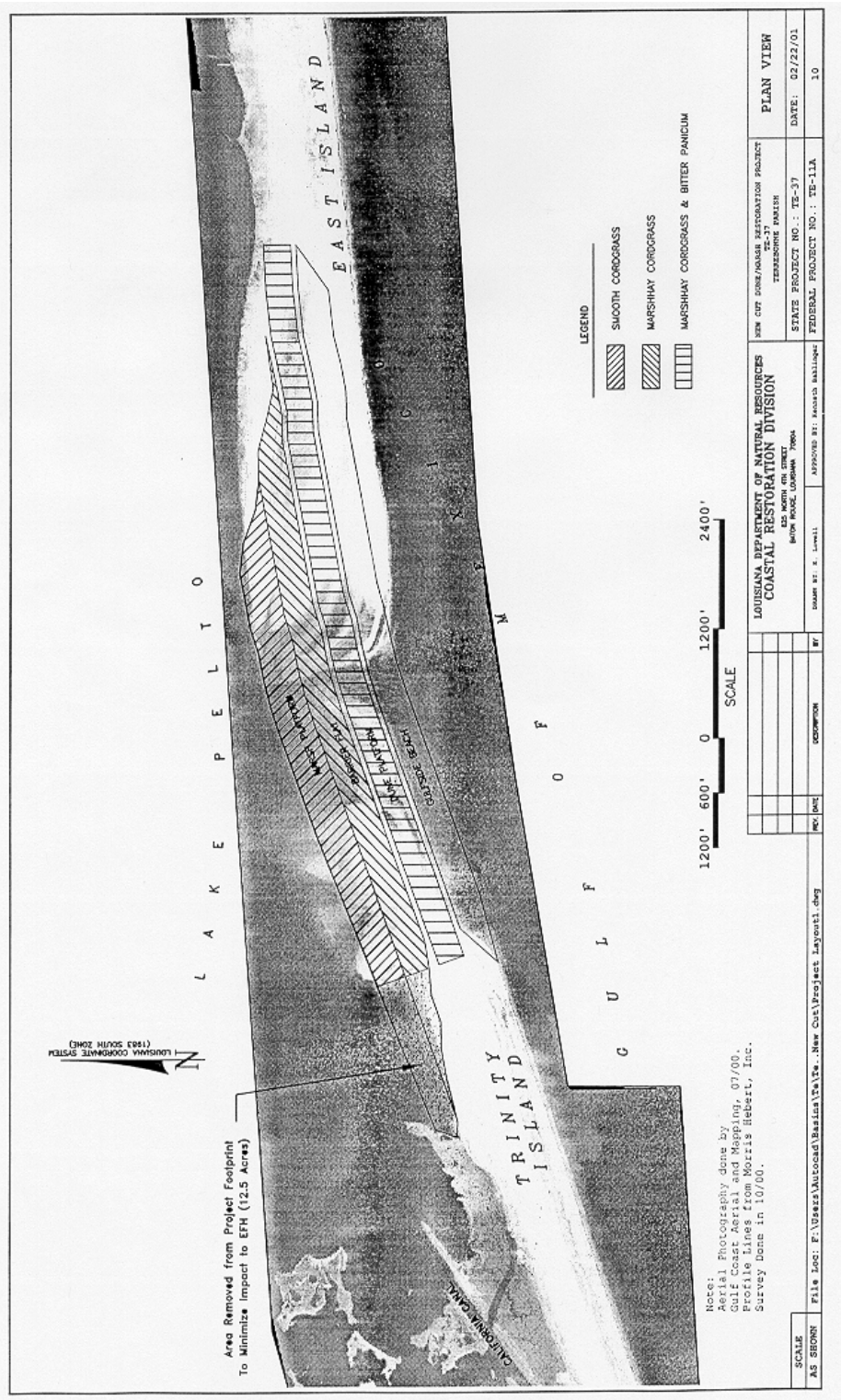

Figure 1-11: Elevation View - New Cut Vegetative Planting

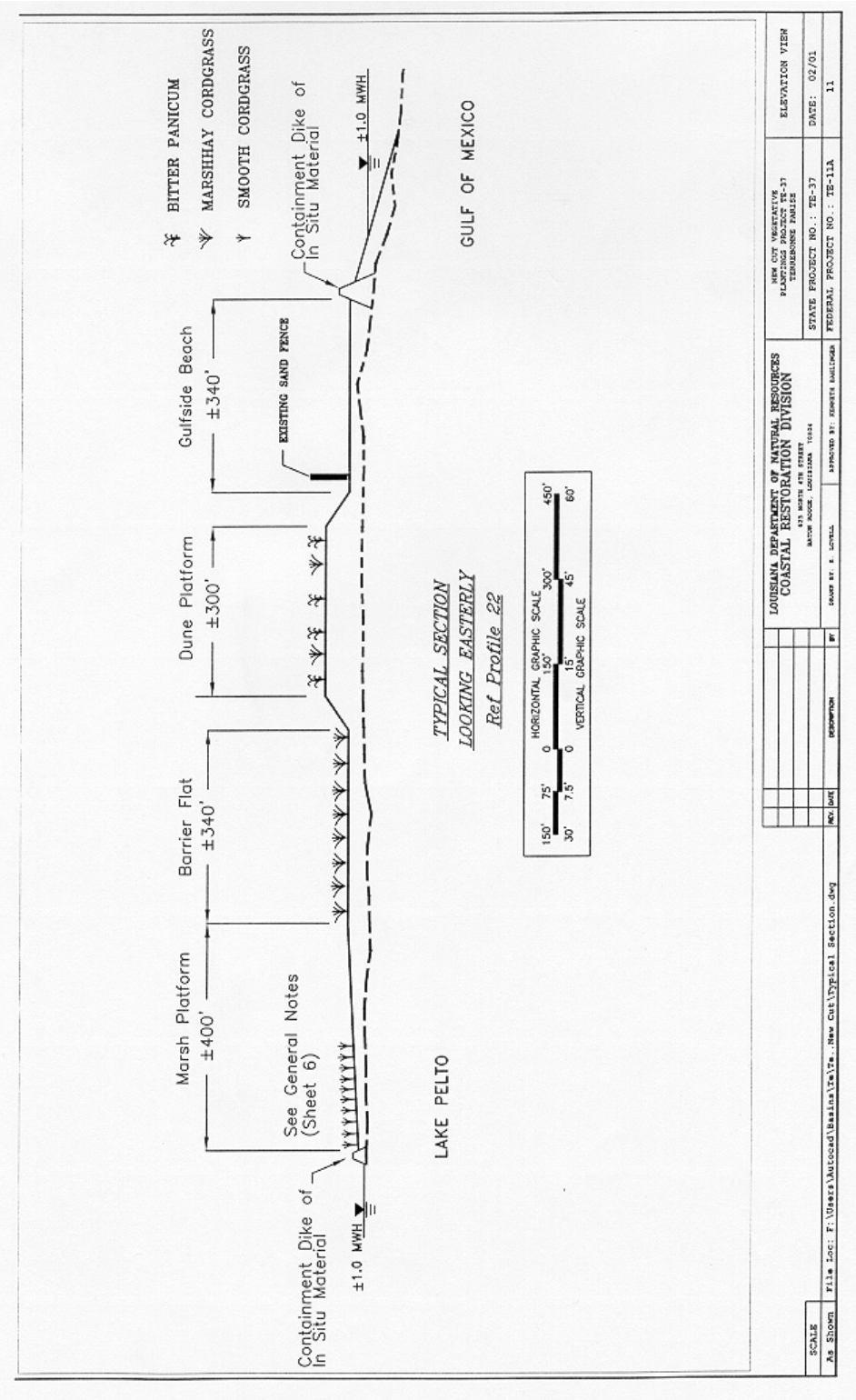

Figure 1-12: Dune Platform Layout - New Cut Vegetative Planting

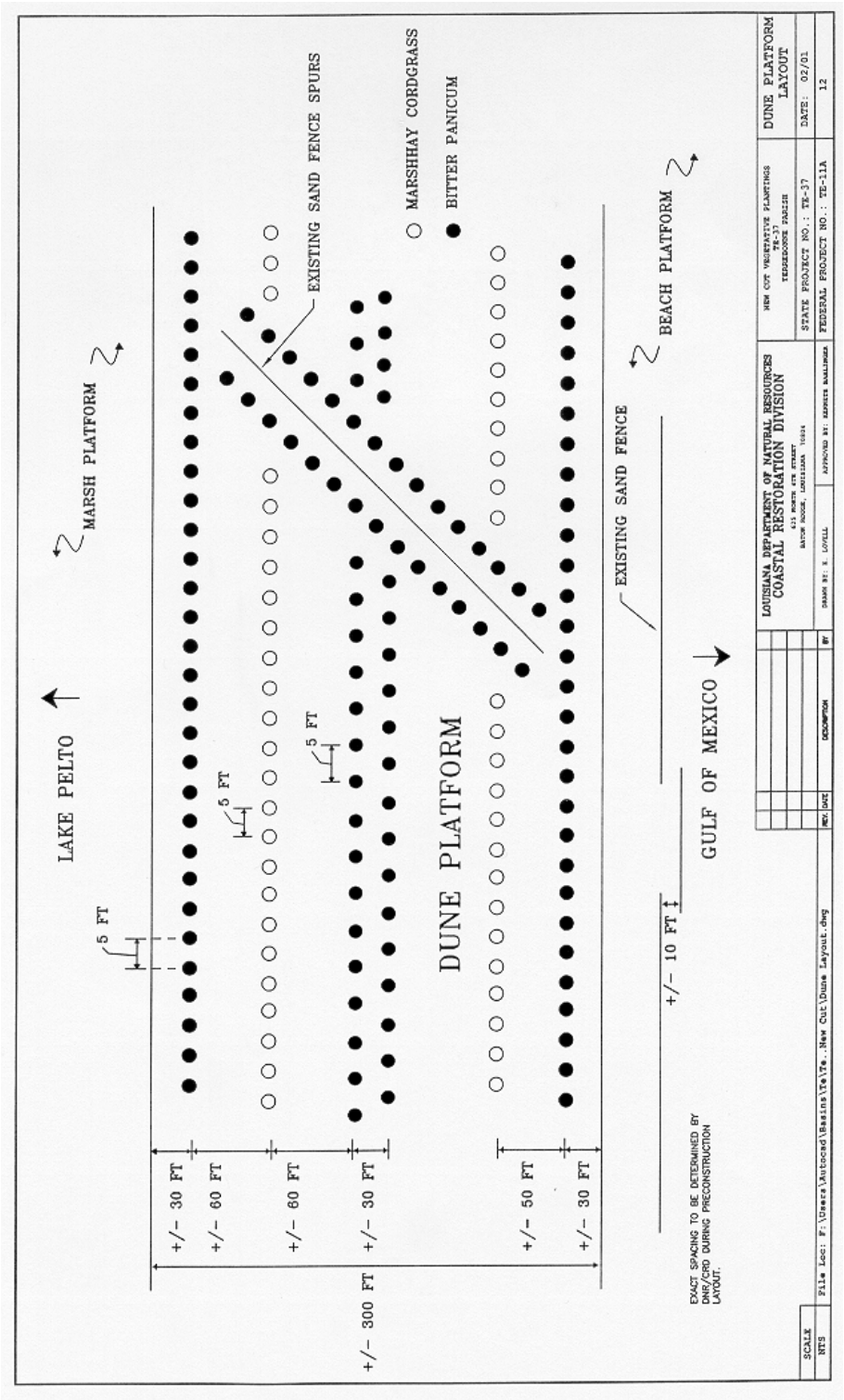

Figure 1-13: Marsh Platform Layout - New Cut Vegetative Planting


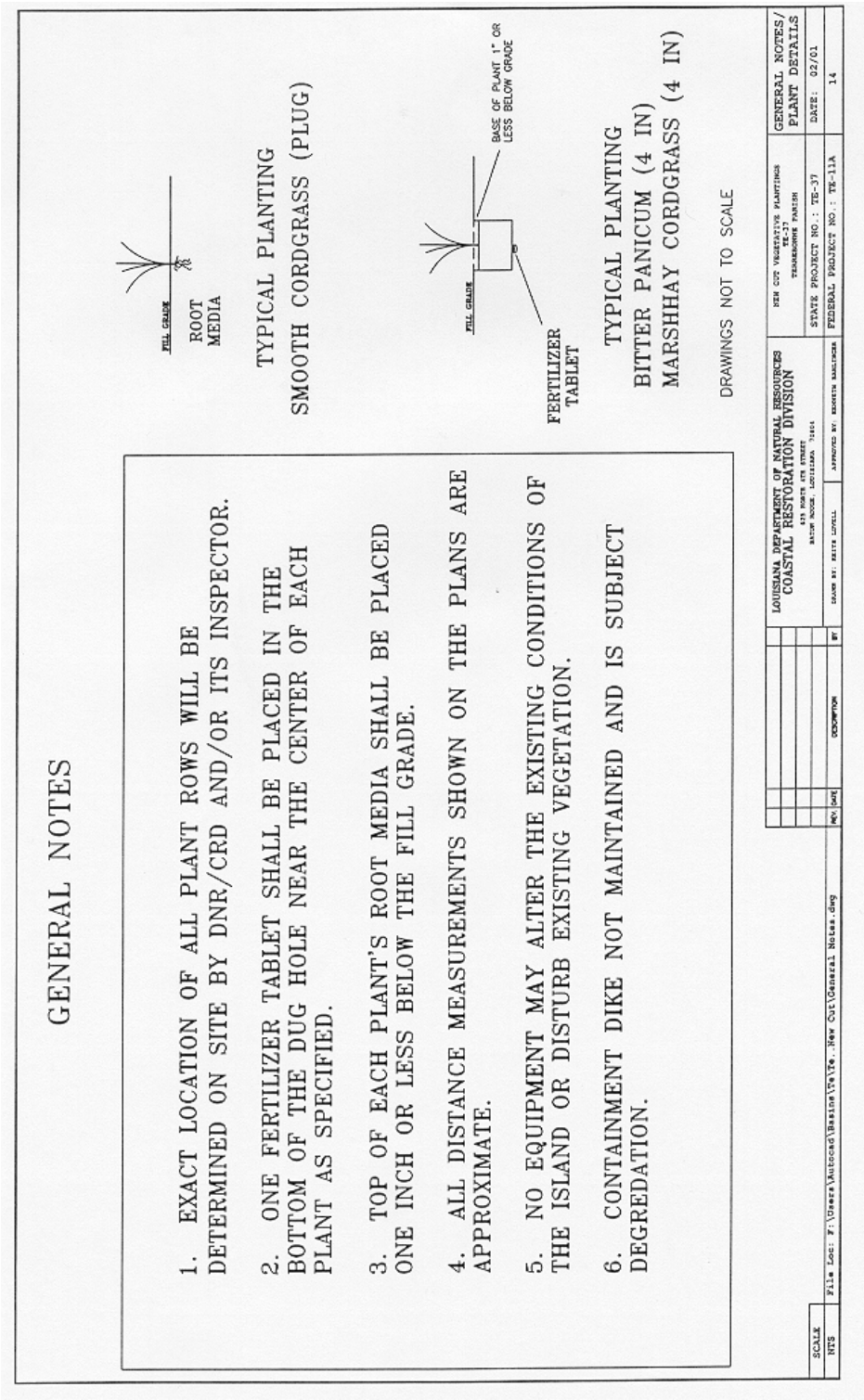
Figure 1-14: General Notes/Plant Details